

2026

CITY OF VICTORIA | Transportation, Engineering and Public Works

Transportation Team Updates

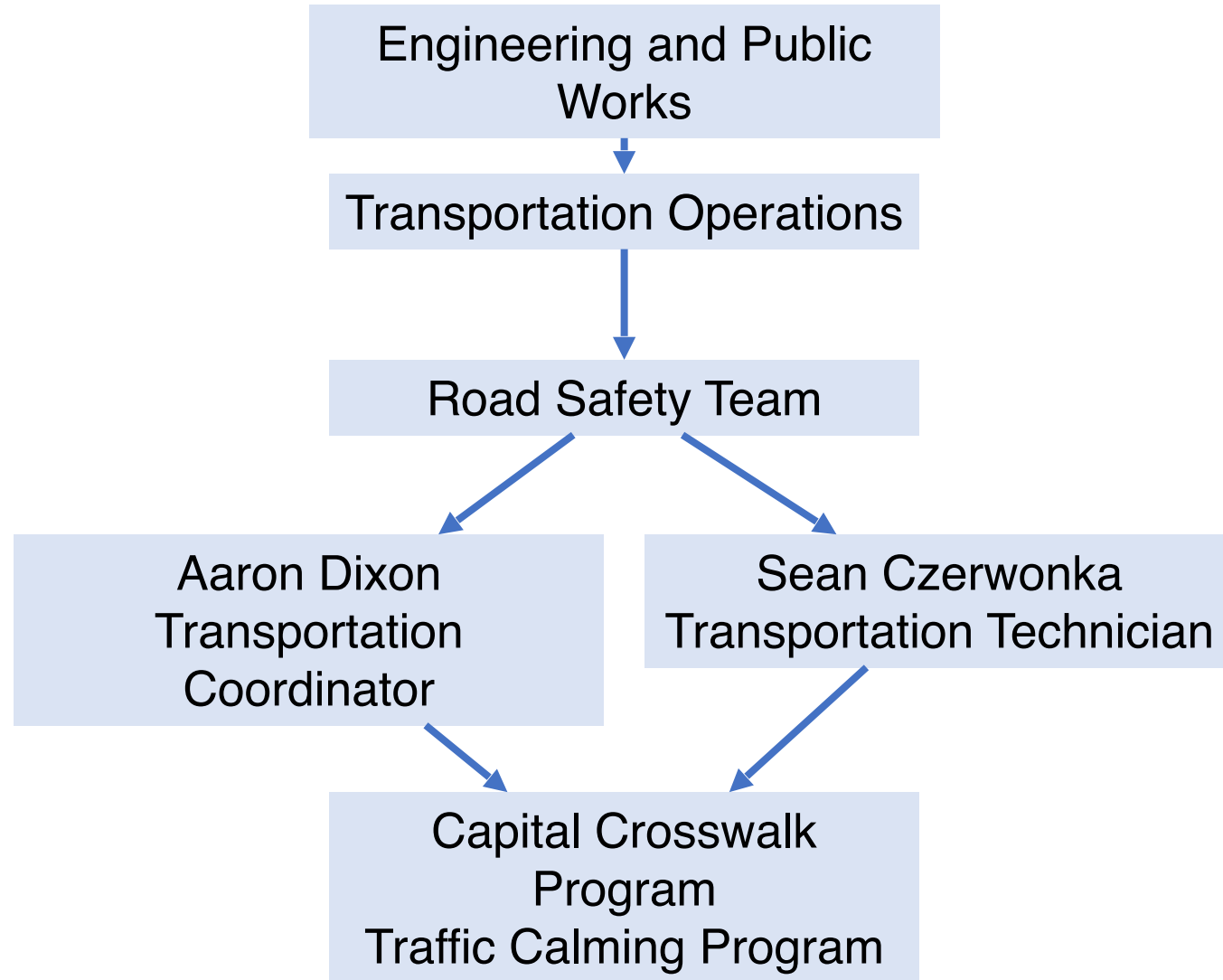
Rockland Neighbourhood Association Meeting

March 4, 2026

The City of Victoria is located on the homelands of the Songhees Nation and the Xwsepsum Nation.



Introduction



Agenda

- ~~Parking Modernization~~
- Communication – Traffic Advisories
- Recent Rockland Projects
- Upcoming Rockland Projects
- Speed Hump Program
- Sidewalk Gap Analysis
- Posted Speed Reduction Phase 2
- My Great Neighbourhood Grants
- Questions

Communication – Traffic Advisories

- Pre-construction letter drops to fronting residents
 - Project lead determines zone of communication
- See traffic advisory website: [Current Construction & Major Projects | City of Victoria](#)
 - Can sign up for newsletter for specific projects
 - Follow the City on BlueSky and Threads
- For street and traffic related issues:
 - Call: 250-361-0300
 - Email: eng@victoria.ca
- For Public Works:
 - Call: 250-361-0400 (24h line for urgent matters – flooding, fallen trees, plugged storm drains, etc.)
 - Non-emergency [service requests](#):

Traffic Advisories

For the most up-to-date information on planned traffic impacts, follow the City of Victoria's traffic advisories on [BlueSky](#) and [Threads](#).

Roadwork Projects

Construction Projects - In Progress
Construction Projects - Upcoming

Find information about construction projects in the City of Victoria. To learn more about each project, click on a blue or yellow line and more details will appear.

This map does not show every roadwork project in the City of Victoria. Small-scale projects with short timelines will not appear on the map. This map does not include private development projects or third

or Fortis Gas.
project not on the
for more details.

500 m
2,000 ft

Powered by Esri

Service Requests

Required fields are marked *

We are committed to providing quality service to residents and businesses of the City of Victoria in the most efficient manner. If you have a service request, a question, or a comment, please make an online submission. We will attend to it as soon as possible. Thank you.

Service Request

← Streets

- Boulevards >
- Line Painting >
- Potholes >
- Road Maintenance >
- Sidewalks/Pathways >
- Signage >
- Signals >
- Street Cleaning >
- Street Light >



Recent Rockland Projects

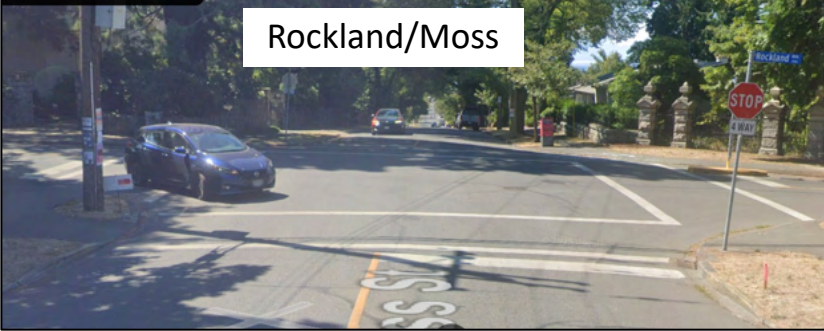
2024-25 Projects:

- Rockland/Linden
 - Marked crosswalk – future rapid flashing
- Rockland/Moss
 - Parallel bars added to all-way stop
- Rockland/Royal Terrace
 - Marked crosswalk – future rapid flashing
- Rockland/Pemberton
 - Marked crosswalk – future rapid flashing
- Pemberton Rd Speed Humps

Send any crosswalk requests to eng@victoria.ca



Rockland/Linden




Rockland/Moss



Rockland/Royal T



Rockland/Pemberton



Pemberton Rd Speed Hump

Recent Rockland Projects

2025-2026 Projects:

- Stop control:
 - Joan/Manor
 - Royal Terrace/Manor
 - Royal Terrace/Craigdarroch
 - Craigdarroch/Joan



Upcoming Rockland Projects

- Scoping future upgrades at St Charles/Rockland
 - Parallel bars, normalizing intersection, sidewalks (longer term)
- Rockland Ave corridor traffic calming curbs (east of St Charles)
- Phase 2 Posted Speed Limit Reduction Project
- Sidewalk Infill
- Traffic calming upgrades where warranted, as budget allows
 - Speed humps, speed reader boards, bollards/curbs, etc.

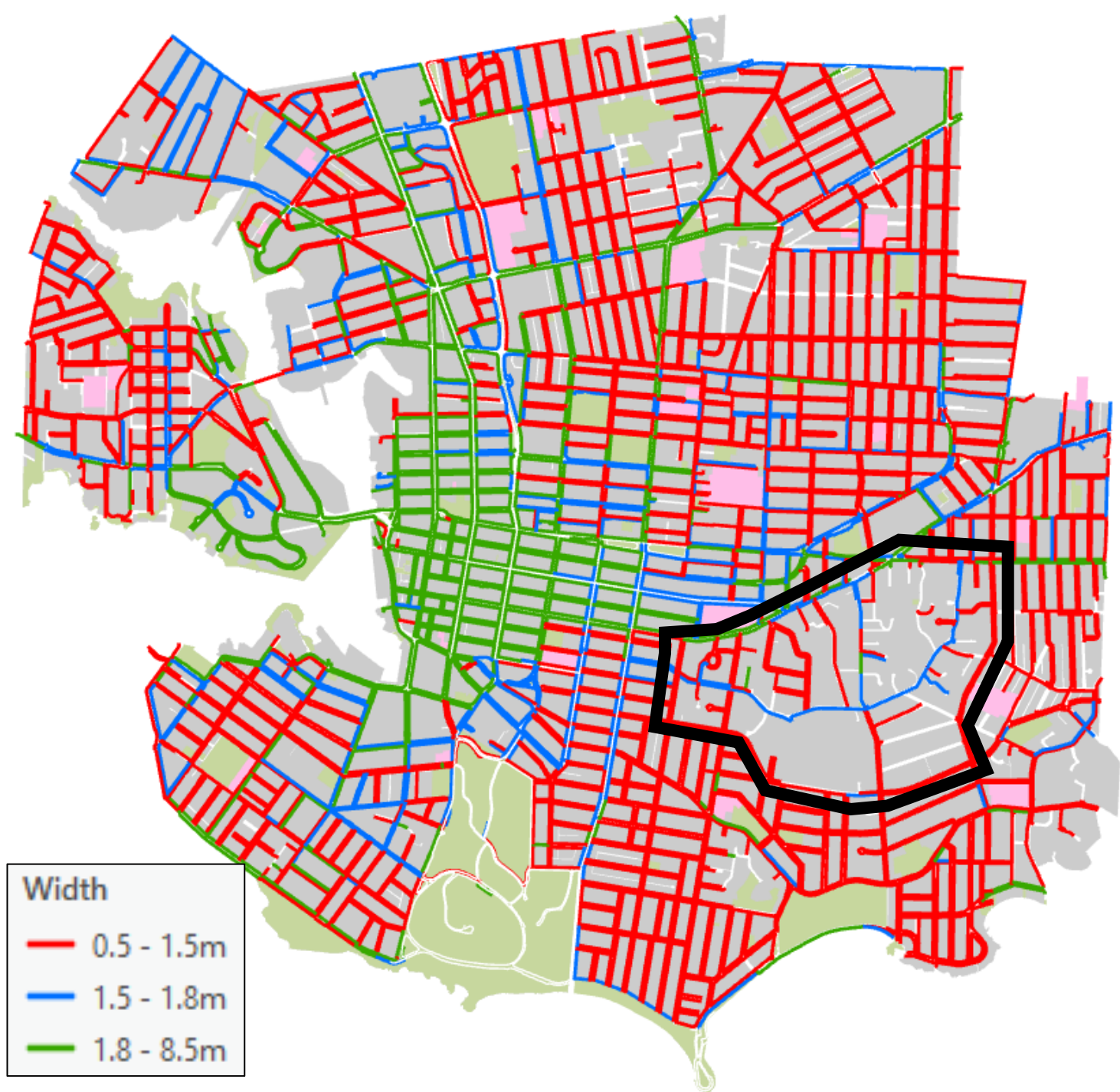


**Send traffic calming requests to:
eng@victoria.ca**



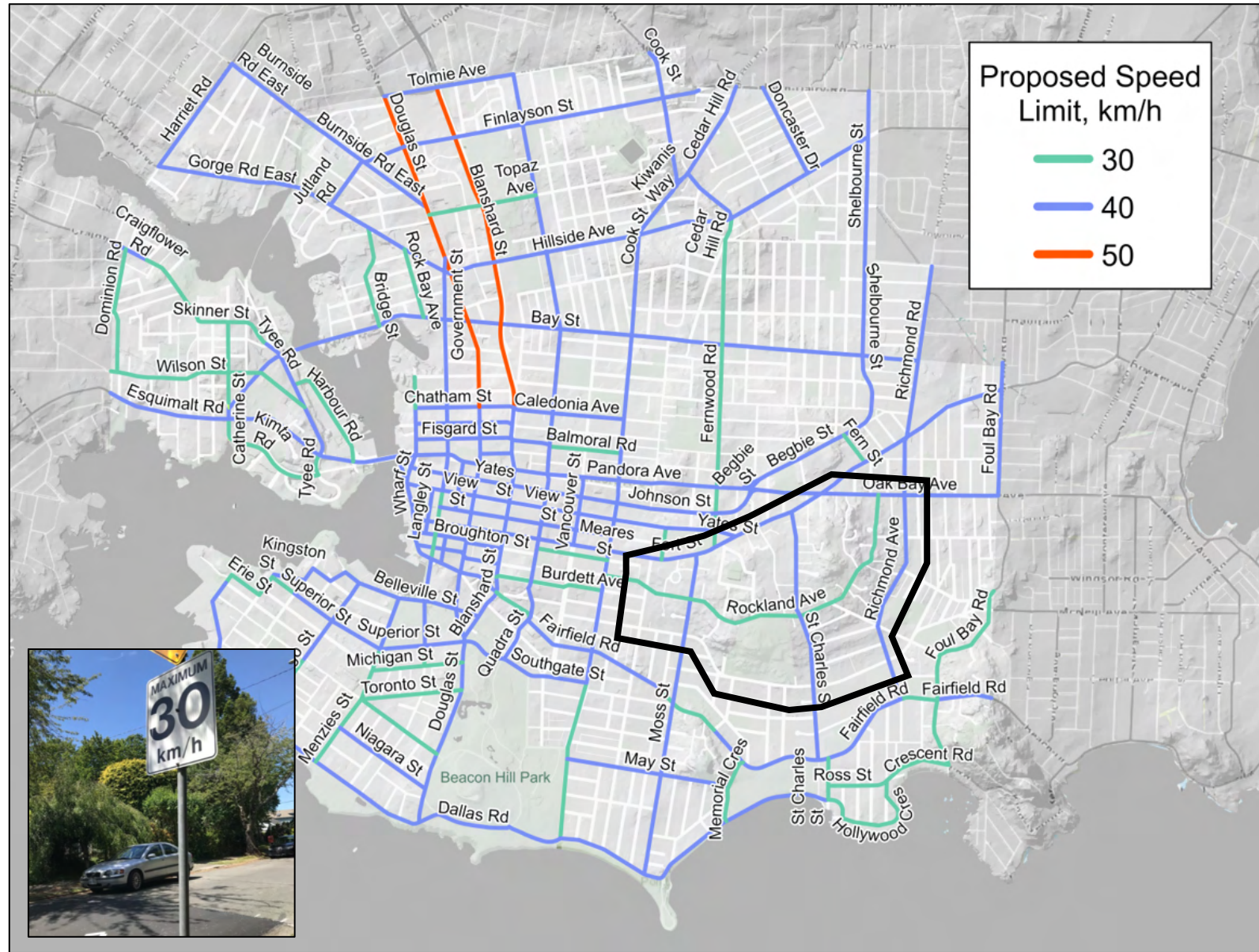
Sidewalk Gap Analysis

- Long term horizon
- Capital investment vs developer funded
- Limited budget
- Currently establishing priority locations
 - 2019 dataset shown, looking to update shortly



Posted Speed Reduction Phase 2

- 2025: 30km/h signs on all local streets
- 2026: Non-locals to be 40km/h with some downgraded to 30km/h



My Great Neighbourhood Grants



My Great Neighbourhood Grants


My Great Neighbourhood Grant projects are all about building community. The program provides residents with funding for initiatives that develop and enhance a sense of community in their neighbourhood.

The City grants up to \$7,000 for placemaking, \$5,000 for community resiliency projects and up to \$1,000 for events and activities. The community must match the funding through volunteer hours and/or other funding and in-kind donations. Community involvement is an important part of each approved project.

Street Murals

Community placemaking with traffic calming benefits

- Process includes:
 - Consider locations and ideas
 - Canvas neighbours for support
 - Get in touch with City
 - Permit to install, manage traffic
 - Design layout
 - Fundraise and grant applications
 - Agree to maintain & "remove" at life-end



Traffic Calming Community Virtual- April 2022



Examples on Local Roads



Grant Street Garden



Contact Info: neighbourhoods@victoria.ca

Rockland Neighbourhood Association | March 4, 2026



Thank You

Questions?

eng@victoria.ca